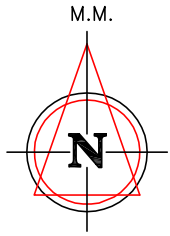
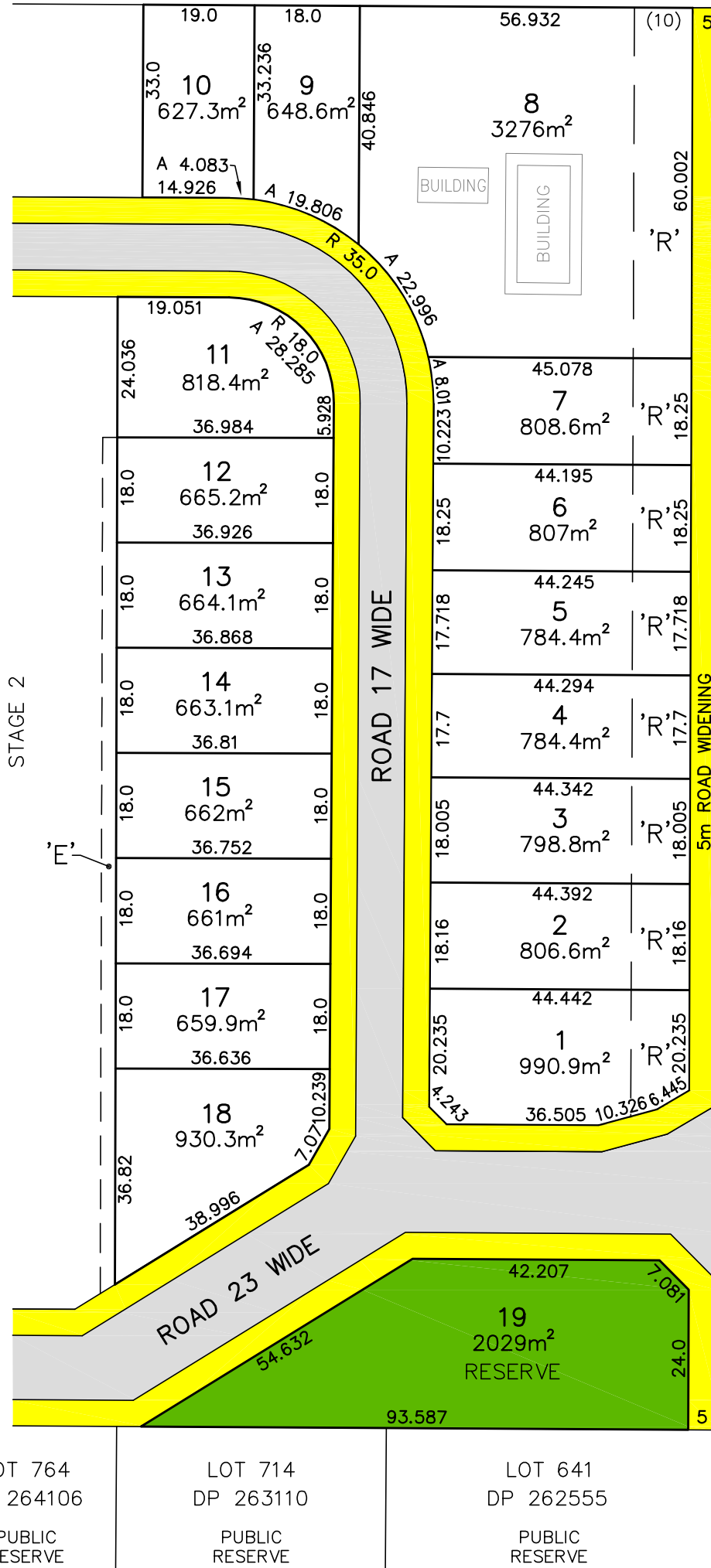


# NOTTING HILL ESTATE - THORNTON

## STAGE 1

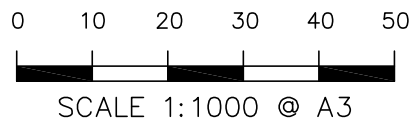


LOT 311  
DP 835968

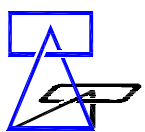


'E' - EASEMENT TO DRAIN WATER, 2.5 WIDE.  
'R' - RESTRICTION ON THE USE OF LAND,  
10 WIDE, LANDSCAPE BUFFER.

NOTE: ALL AREAS, DIMENSIONS & EASEMENTS  
ARE SUBJECT TO FINAL SURVEY &  
REGISTRATION OF FINAL PLAN.



CONTACT: Wayne Stewart on  
(02) 4928 7400 or  
wayne.fivestar@century21.com.au



**RENNIE GOLLEDGE PTY. LTD.**  
SURVEYORS & PLANNERS  
P.O. BOX 132 PH (02) 49334977  
36 St ANDREWS ST  
MAITLAND NSW 2320  
ABN: 55 002 622 317 mail@renniegolledge.com.au



**Dowling Real Estate**  
Thornton

CONTACT: Jason Griffiths on (02) 4966 4311 or jasong@dowling.com.au